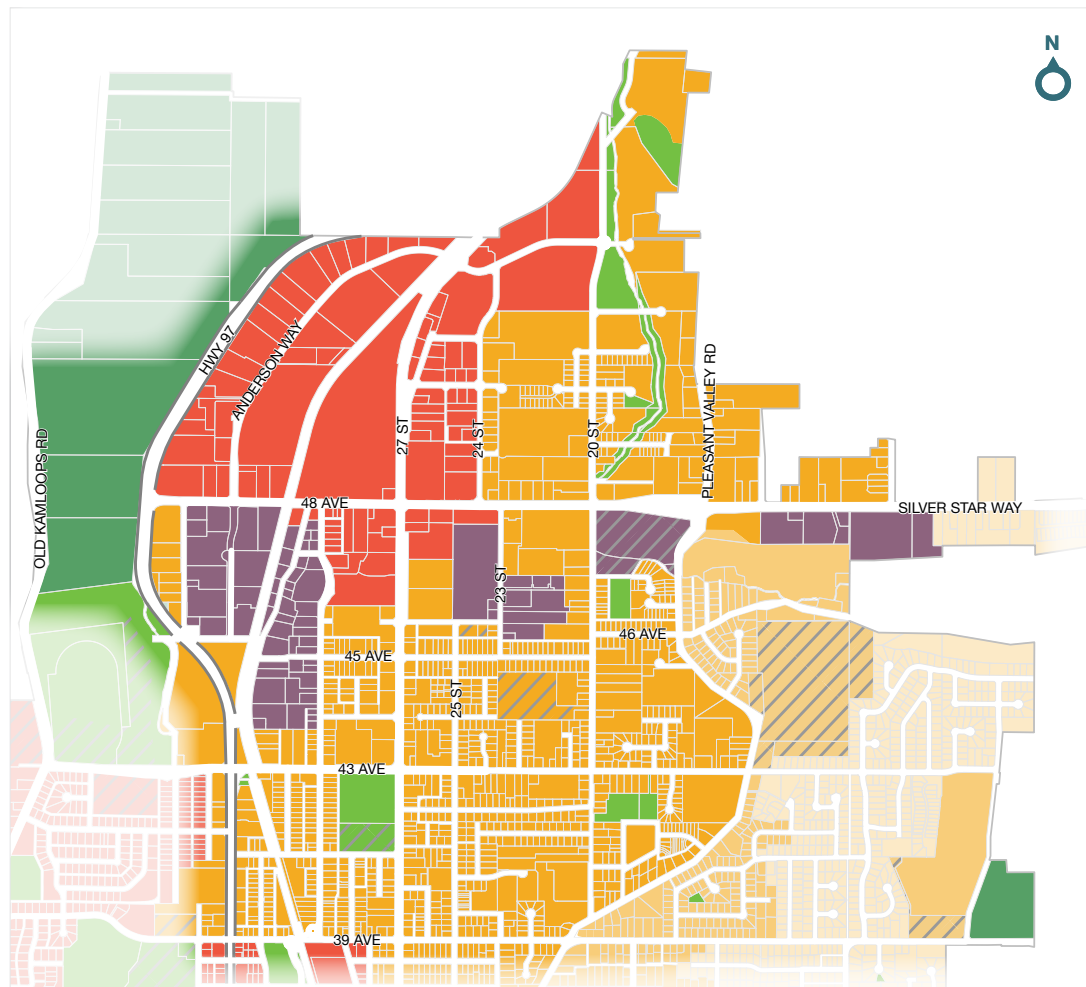



PROPOSED FUTURE LAND USE

North Vernon / Harwood





North Vernon / Harwood

Active Transportation

Arterial

Community Collector

Neighbourhood Collector


 Multi-use Path
 (Planned Capital Project)

Protected Pedestrian & Bike Infrastructure

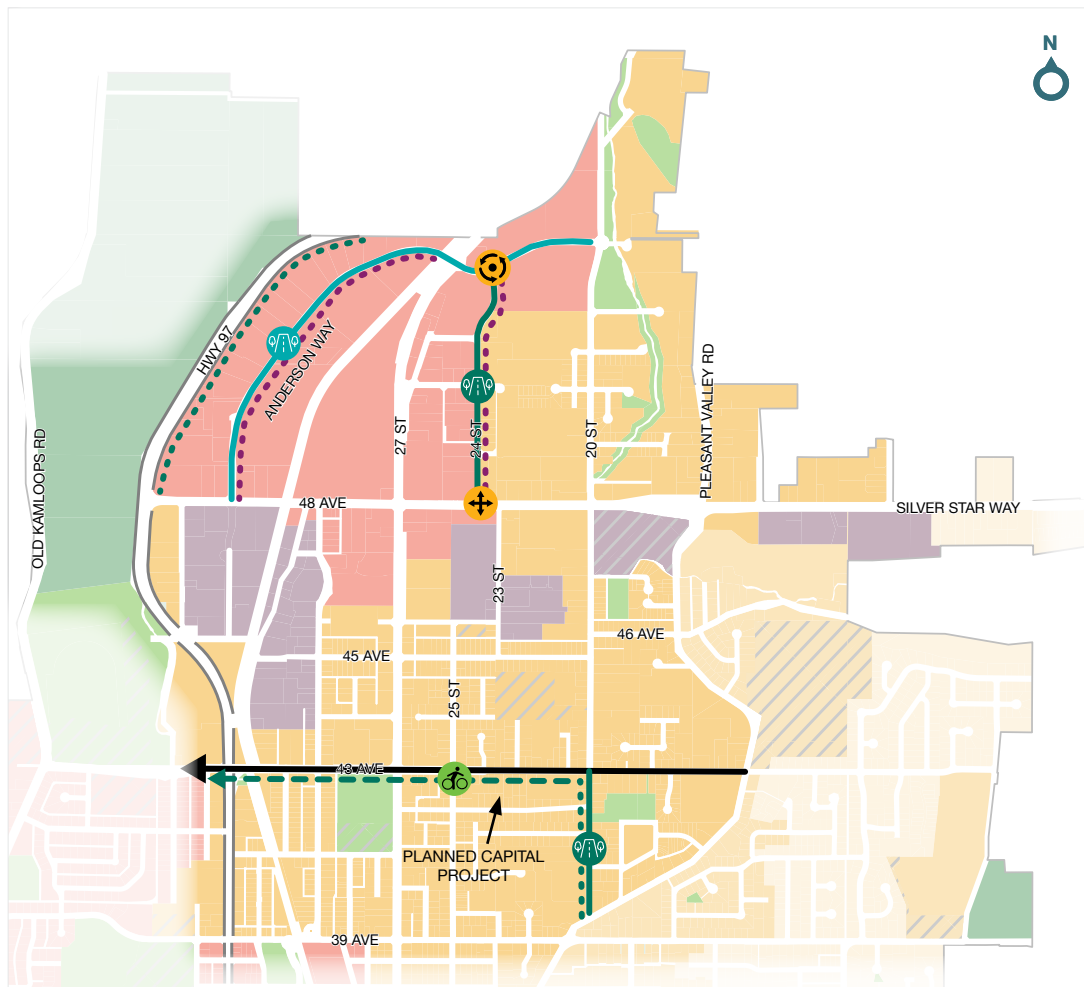
Supporting Infrastructure

Corridor Upgrade
(Noted by colour)

Roundabout

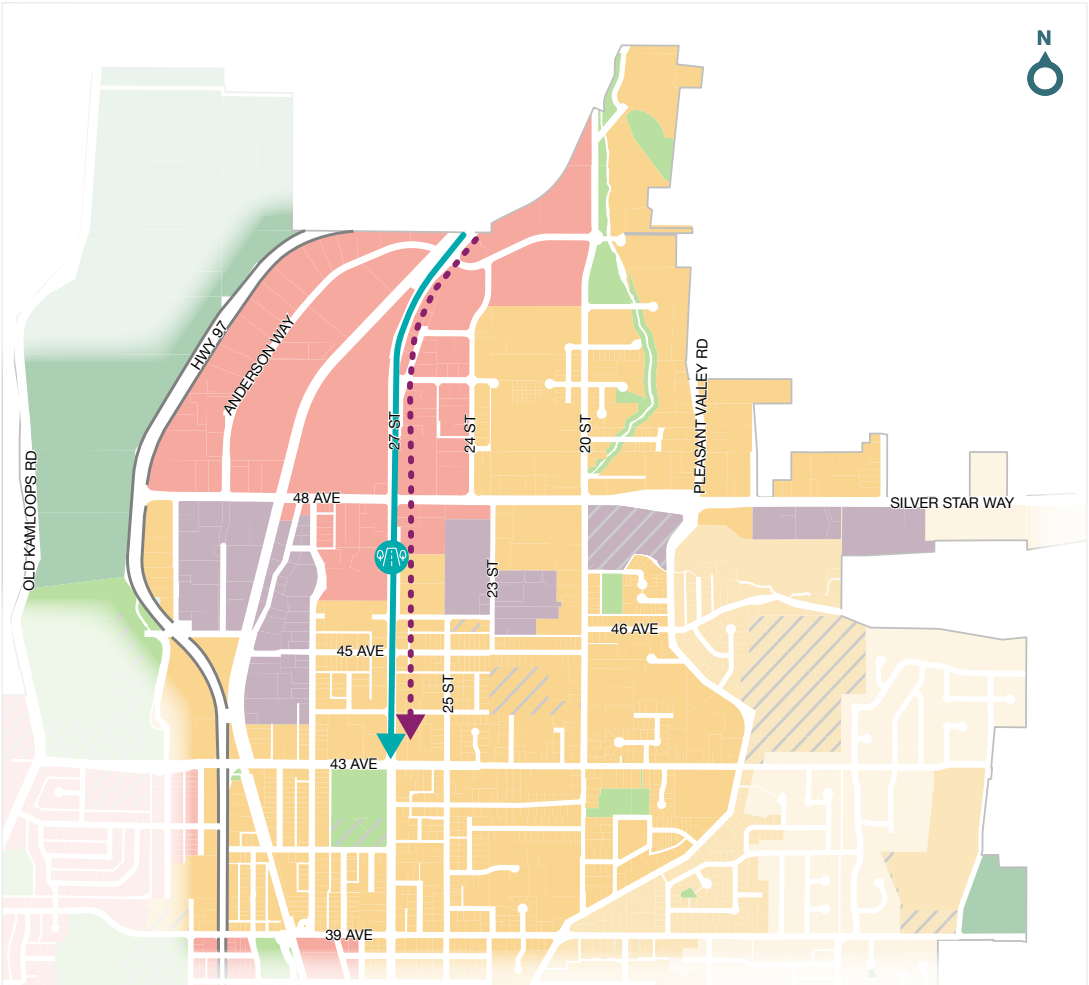
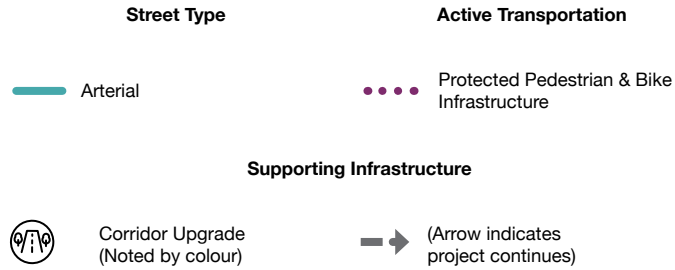

Active Transportation Upgrade

➔ (Arrow indicates project continues)



PROPOSED MEDIUM-TERM TRANSPORTATION PROJECTS

North Vernon / Harwood



PROPOSED LONG-TERM TRANSPORTATION PROJECTS

North Vernon / Harwood

Street Type

Active Transportation

Arterial

Multi-use Path

Community Collector

Desire Line

New Road

Supporting Infrastructure

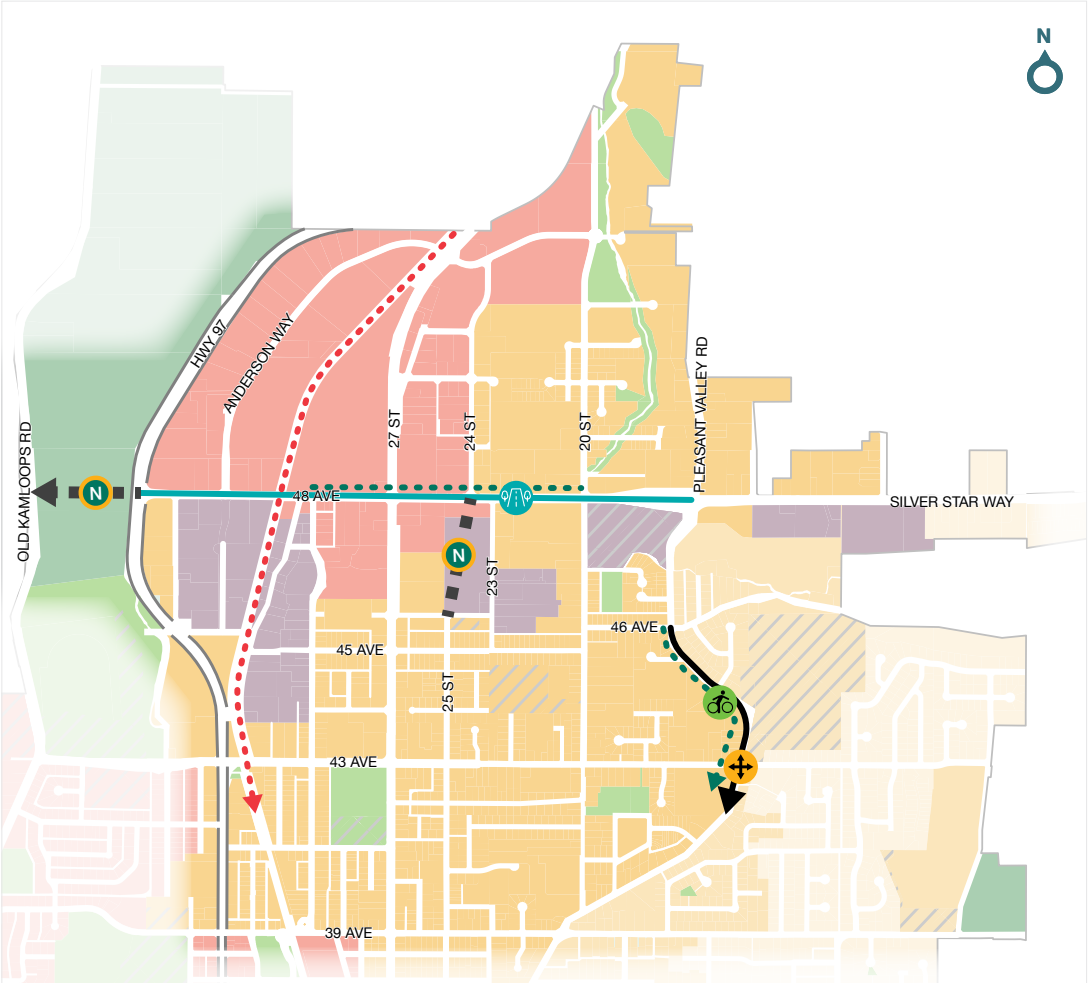
Corridor Upgrade
(Noted by colour)

New Road

Intersection Upgrade

Active Transportation Upgrade

(Arrow indicates project continues)



ALL PROPOSED TRANSPORTATION PROJECTS

North Vernon / Harwood

